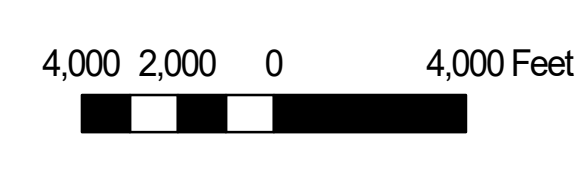
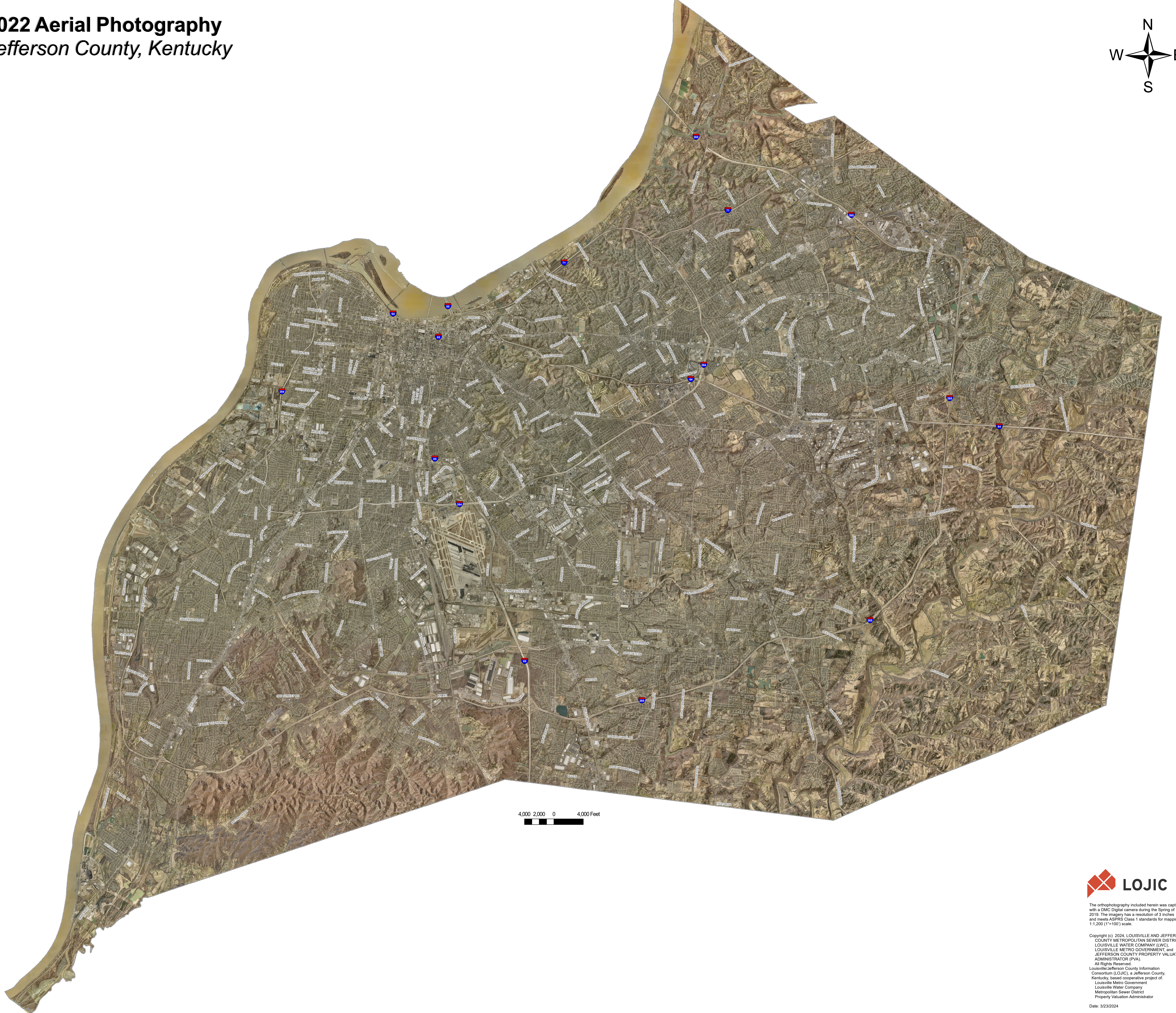



# 2022 Aerial Photography

## Jefferson County, Kentucky



The orthophotography included herein was captured with a DMC Digital camera during the Spring of 2019. The imagery has a resolution of 3 inches and meets ASPRS Class 1 standards for mapping at 1:1,200 (1"=100') scale.

Copyright (c) 2024, LOUISVILLE AND JEFFERSON COUNTY METROPOLITAN SEWER DISTRICT (MSD), LOUISVILLE WATER COMPANY (LWC), LOUISVILLE METRO GOVERNMENT, and JEFFERSON COUNTY PROPERTY VALUATION ADMINISTRATOR (PVA). All Rights Reserved. Louisville/Jefferson County Information Consortium (LOJIC), a Jefferson County, Kentucky, based cooperative project of Louisville Metro Government, Louisville Water Company Metropolitan Sewer District Property Valuation Administrator

Date: 3/23/2024