






































































Planimetric and Topographic Data Legend

	Spot Height		Intermediate Contour
	Water Level		Intermediate Depression
	Light Pole		Index Contour
	Other Pole		Index Depression
	Utility Pole		Brush Area
	Transmission Tower		Tree Area
	Fire Hydrant		Primary Building
	Catch Basin		Secondary Building
	Manhole		Ruin
	Antenna		Construction/Foundation
	Tree		Silo; Tank; Water Tower
	Active Railroad Feature		Courtyard
	Abandoned Railroad Feature		Paved Road
	Railroad Bridge		Unpaved Road
	Deck, Porch, Patio, Canopy		Improved Shoulder
	Unattached Paved Slab		Paved Bridge
	Helipad; Loading Dock		Paved Area
	Fence		Unpaved Area
	Wall, Retaining Wall		Tennis/Rec Court
	Dock, Pier, Port		Sports Track; Baseball Field
	Dam		Football/Soccer/Rec Field
	Pipe System, Conveyor		Playground
	Billboard, Overhead Sign		Bleacher, Pavillion
	Guardrail, Connected Posts		Pool
	Smokestack		Golf Green, Tee, Sand Trap
	Pedway		Cemetery
	Floodwall		Open Industrial Area
	Man-made Drainage Feature		Construction Area
	Stream or Bank		Runway
	Wet Area		Taxiway
	Electric Lines (Above Ground)		Unpaved Landing Strip
	Pipelines		Body of Water
			Ohio River
			Sewage Pond
			Wet Area
			Brush Area
			Tree Area