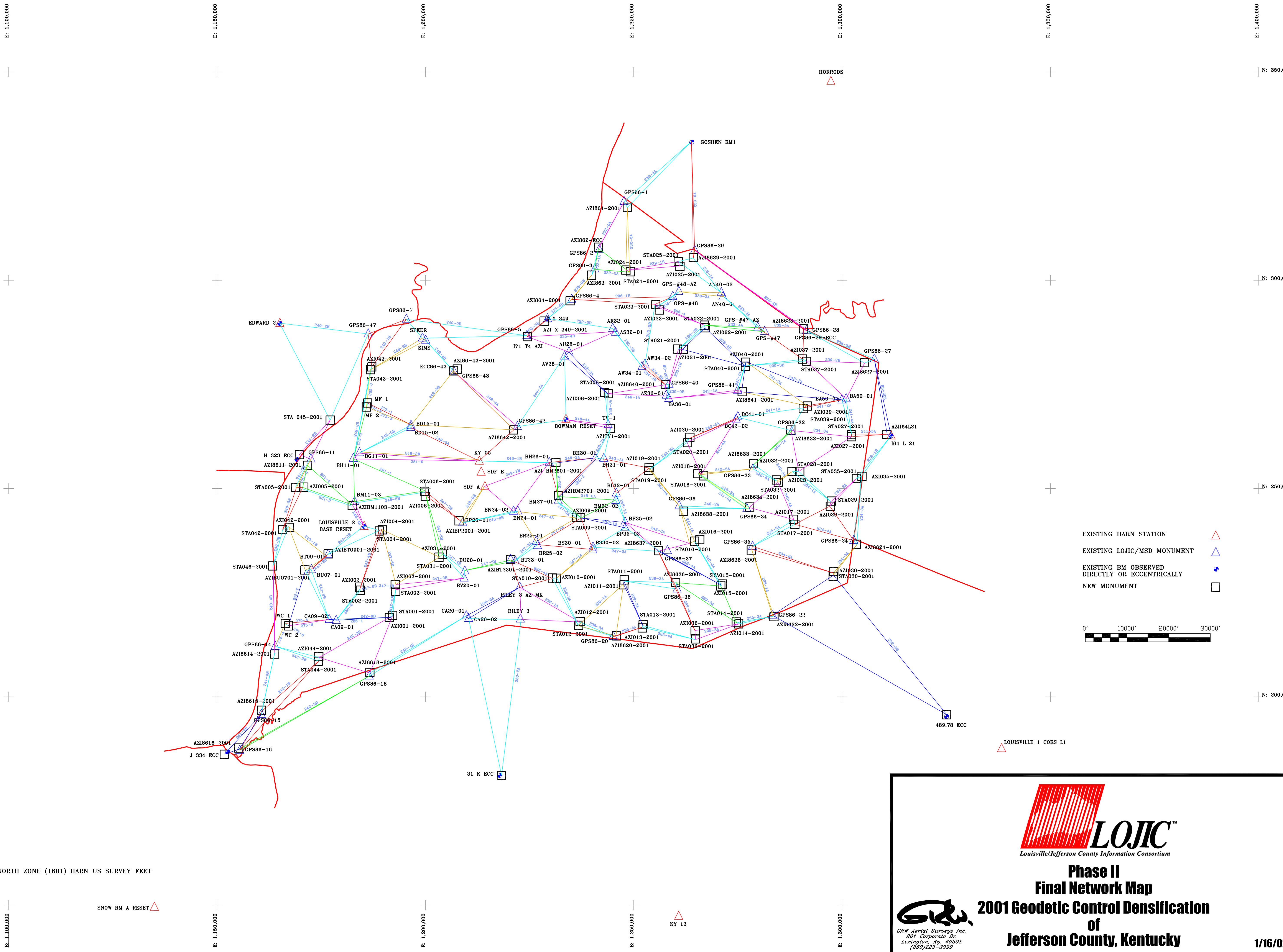


**Phase II Network Diagram**

**2001 Geodetic Control Densification**

**of**

**Jefferson County, Kentucky**




- EXISTING HARN STATION ▲
- EXISTING LOJIC/MSD MONUMENT ▲
- EXISTING BM OBSERVED DIRECTLY OR ECCENTRICALLY ●
- NEW MONUMENT



GRID COORDINATES: NAD 83 KY. S.P.C.S. NORTH ZONE (1601) HARN US SURVEY FEET


SNOW RM A RESET ▲

KY 13 ▲



**LOJIC™**  
Louisville/Jefferson County Information Consortium

**Phase II  
Final Network Map  
2001 Geodetic Control Densification  
of  
Jefferson County, Kentucky**



GRW Aerial Surveys, Inc.  
801 Corporate Dr.  
Lexington, KY 40503  
(502)253-3388