

**Phase I Network Diagram**


**2001 Geodetic Control Densification**

**of**

**Jefferson County, Kentucky**



*GRW Aerial Surveys, Inc.  
801 Corporate Drive  
Lexington, Ky. 40503*

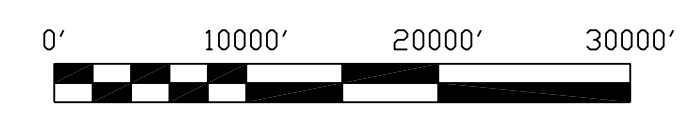



N: 350,000  
 N: 300,000  
 N: 250,000  
 N: 200,000  
 N: 150,000

E: 1,100,000  
 E: 1,150,000  
 E: 1,200,000  
 E: 1,250,000  
 E: 1,300,000  
 E: 1,350,000  
 E: 1,400,000

GRID COORDINATES: NAD 83 KY. S.P.C.S. NORTH ZONE (1601) HARN US SURVEY FEET


- EXISTING HARN STATION ▲
- EXISTING LOJIC/MSD MONUMENT ▲
- EXISTING BM OBSERVED DIRECTLY OR ECCENTRICALLY ●
- NEW MONUMENT





**LOJIC™**  
 Louisville/Jefferson County Information Consortium

**Phase I  
 Final Network Map  
 2001 Geodetic Control Densification  
 of  
 Jefferson County, Kentucky**



GRW Aerial Surveys Inc.  
 801 Corporate Dr.  
 Lexington, KY 40503  
 (606)253-3388